

SPEED LIMIT  
**5**















TO  













  
 Mount Airy





TO  


TO  
  
 Dobson

0 500 1000  
 Feet

| Program Areas  |   |  |  |
|--|---|--|--|
|  Aquatics |  Disc Golf       |  Nature         |  Technology     |
|  Archery  |  Handicrafts     |  Raven Scouts   |  Trail to Eagle |
|  ATV      |  Mountain Biking |  Rifle/ Shotgun |  Welding        |
|  Climbing |  Mountain Man    |  Scoutcraft     |  |

| Facilities   |  |   |
|--|--|---|
|  Administration |  Lodge Building |  Shower Facility |
|  Chapel         |  Museum         |  Trading Post    |
|  Dining Hall    |  OA Arena       |  Training Center |
|  Health Lodge   |  Program Center |   |

| Trails and Roads  |                   |
|---|-------------------|
|  | Main Road         |
|  | Secondary Road    |
|  | Main Trail        |
|  | Backcountry Trail |